

































56 Mile Loop

Cherry Mountain Cottages to Luckenbach and Back

Head northeast on Cherry Mountain Loop toward Wendel-Ahrens Rd	1.51 mi
 Turn left	0.585 mi
 Turn left onto Kirchen Berg Rd	0.910 mi
Kirchen Berg Rd turns left and becomes Fares Ranch Rd	1.72 mi
Continue onto Achtzehn Rd	256 ft
 Turn left onto Boot Ranch Cir	1.74 mi
 Turn left onto Achtzehn Rd	1,125 ft
 Turn right onto N Milam St	0.965 mi
 Sharp left toward Hilmar Jung Rd	
Continue onto Hilmar Jung Rd	0.941 mi
 Turn right onto Lower Crabapple Rd	1,211 ft
 Turn left onto Kneese Rd	1.36 mi
 Turn right to stay on Kneese Rd	1.68 mi
 Turn left onto TX-16 N	1,050 ft
 Turn right Restricted usage road	1.32 mi
 Turn left onto Ranch Rd 1631	4.49 mi
Continue onto Ranch Rd 2721	509 ft
 Turn right onto Jung Ln	5.05 mi
 Turn left onto US-290 E	984 ft
 Turn right onto Luckenbach Rd	3.87 mi
 Turn left onto Ranch Rd 1376	157 ft

 Turn right onto Luckenbach Town Loop	0.563 mi
 Slight left onto Ranch Rd 1376	2.39 mi
 Turn left onto Luckenbach-Cain City Rd	1.36 mi
 Turn left onto S Broadway St	0.905 mi
 Sharp right onto Old San Antonio Rd This road is temporarily closed	4.56 mi
 Turn left onto US-290 W	2.57 mi
 Turn right onto N Washington St	505 ft
 Turn left onto E Austin St	1.43 mi
 Turn left onto N Kay St	489 ft
 Turn right onto W Main St	194 ft
 Slight left onto US-290 W	3.37 mi
 Turn right onto Loudon Rd	6.95 mi
 Turn right onto Pecan Creek Rd	1.79 mi
 Turn left onto Old Mason Rd	0.503 mi
 Turn right onto U.S. 87 S	1,070 ft
 Turn left onto Cherry Mountain Loop	1.39 mi